


# BISHOPBRIGGS

## GADDER & MAVIS VALLEY & BISHOPBRIGGS & AUCHINAIRN

DISTANCE: 4.6km

DISTANCE: 4.7km



### ABOUT THIS TRAIL

#### BISHOPBRIGGS & AUCHINAIRN LOOP

Starting at Bishopbriggs Library, pass St Matthews Church and follow the main road a short distance south towards the railway station. Turn left onto Springfield Road travelling under the railway bridge.

Continue along Springfield Road passing various smaller villas and stone terraces, to reach Springfield Parish Church. Double back for 25m along Springfield Road & take a left onto Callieburn Road.

Follow the road uphill turning right onto Beech road. Continue to Auchnairn Road, passing the Auchnairn Tavern until turning right at the junction with Crowhill Road.

Continue past Huntershill Village, down Crowhill Road crossing under the railway bridge. The route joins Kirkintilloch Road, passing the War Memorial and Kennure Avenue back to the start.

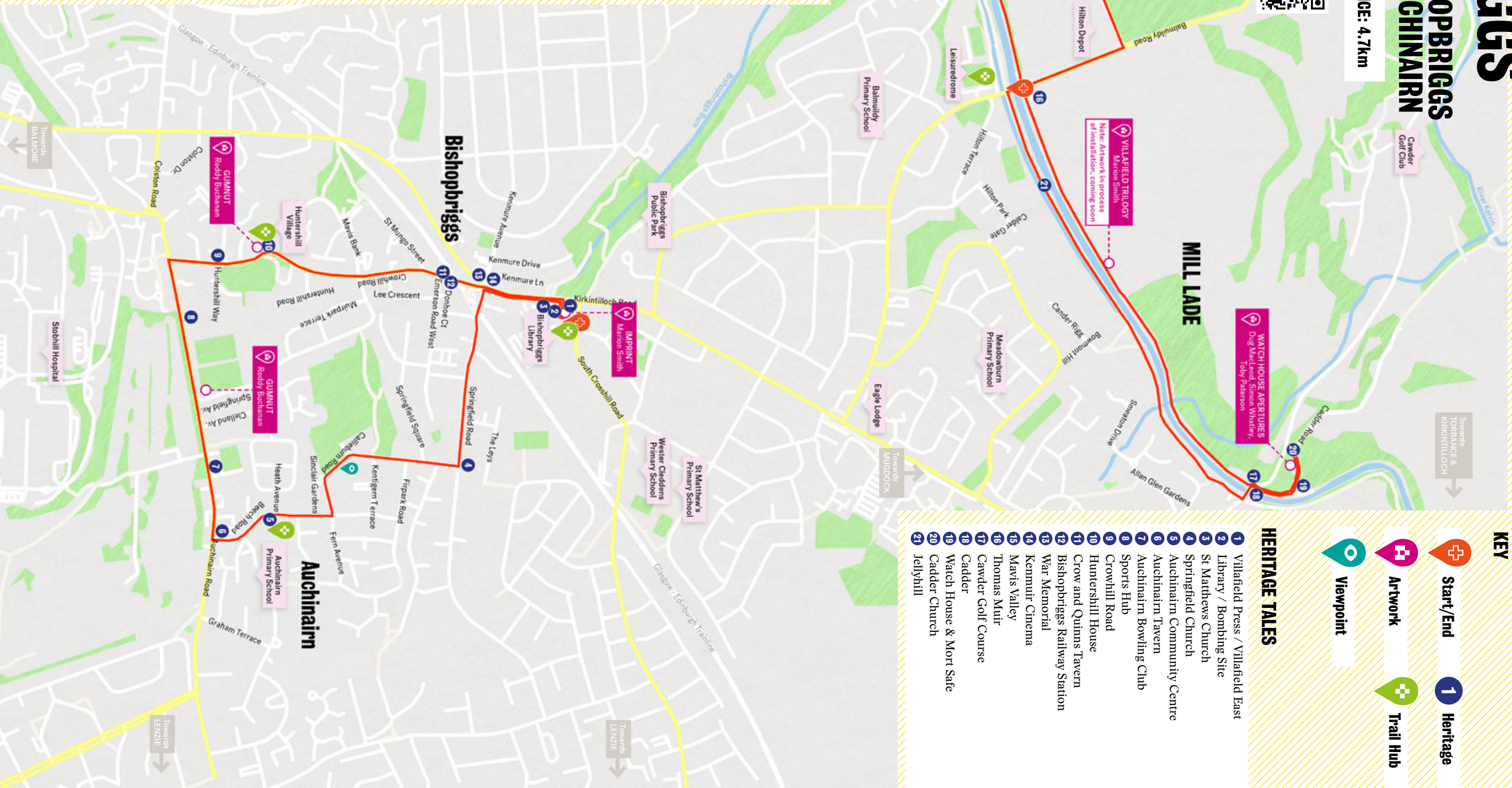
#### GADDER & MAVIS VALLEY LOOP

Start at the leisure centre at Balmully Road. From here cross the canal bridge & turn left to descend onto the canal towpath in a westerly direction. There are interpretation panels relating to Mavis Valley at this location. Follow the canal path for a 500m until an access point on the right hand side opens.

Follows this path north through woodland, then turn right circling the open fields site of Mavis Valley where historical relics can be seen. Continue through the woodland, emerging back onto Barmuldy Road. Take a right & return to the canal bridge where the next section begins on the north bank of the canal. Turn left onto the canal path on the north bank without crossing the bridge, head east towards the destination point of Cadder Church.

(At this point there is an option to take a connecting route north from Cadder to Torrance.)

From Cadder Church head back along the path for a short distance & continue across the bridge beginning the return leg to Balmully Road along the opposite bank of the canal.



### KEY

- Start/End
- Heritage
- Artwork
- Trail Hub
- Viewpoint

### HERITAGE TALES

- 1 Villafield Press / Villafield East
- 2 Library / Bombing Site
- 3 St Matthews Church
- 4 Springfield Church
- 5 Auchinairn Community Centre
- 6 Auchinairn Tavern
- 7 Auchinairn Bowling Club
- 8 Sports Hub
- 9 Crowhill Road
- 10 Huntershill House
- 11 Crow and Quins Tavern
- 12 Bishopbriggs Railway Station
- 13 War Memorial
- 14 Kenmuir Cinema
- 15 Mavis Valley
- 16 Thomas Muir
- 17 Cawder Golf Course
- 18 Cadder
- 19 Watch House & Mort Safe
- 20 Cadder Church
- 21 Jellyhill




# East Dunbartonshire

## trails + tales

Pick up a copy of all our maps at any EDLC library or community hub. All maps and additional information are also available on our website.

[trailsandtales.org](http://trailsandtales.org)



Scan QR code to access more information about this trail, heritage, and artworks



Email: [info@trailsandtales.org](mailto:info@trailsandtales.org)  
Tel: EDLC Trust Head Quarters 0141 777 3143

[trailsandtales.org](http://trailsandtales.org)

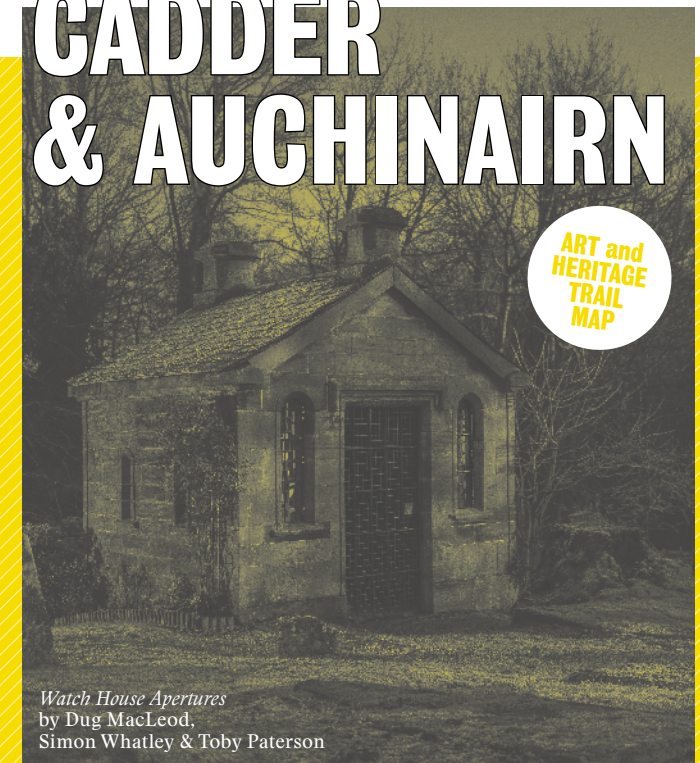
Trails and Tales is an Arts & Heritage Project which has engaged artists with communities to explore their local history and heritage. This project has generated research, conversations and creative responses to learning and has informed the design and creation of a series of outdoor sculptural arts and heritage trails, across 11 local communities (towns and villages). There are 9 downloadable maps on our website which you can use to explore East Dunbartonshire. These can also be found across our Trail Hubs, Libraries & Cultural Venues. For more information please see [trailsandtales.org](http://trailsandtales.org)

trails + tales

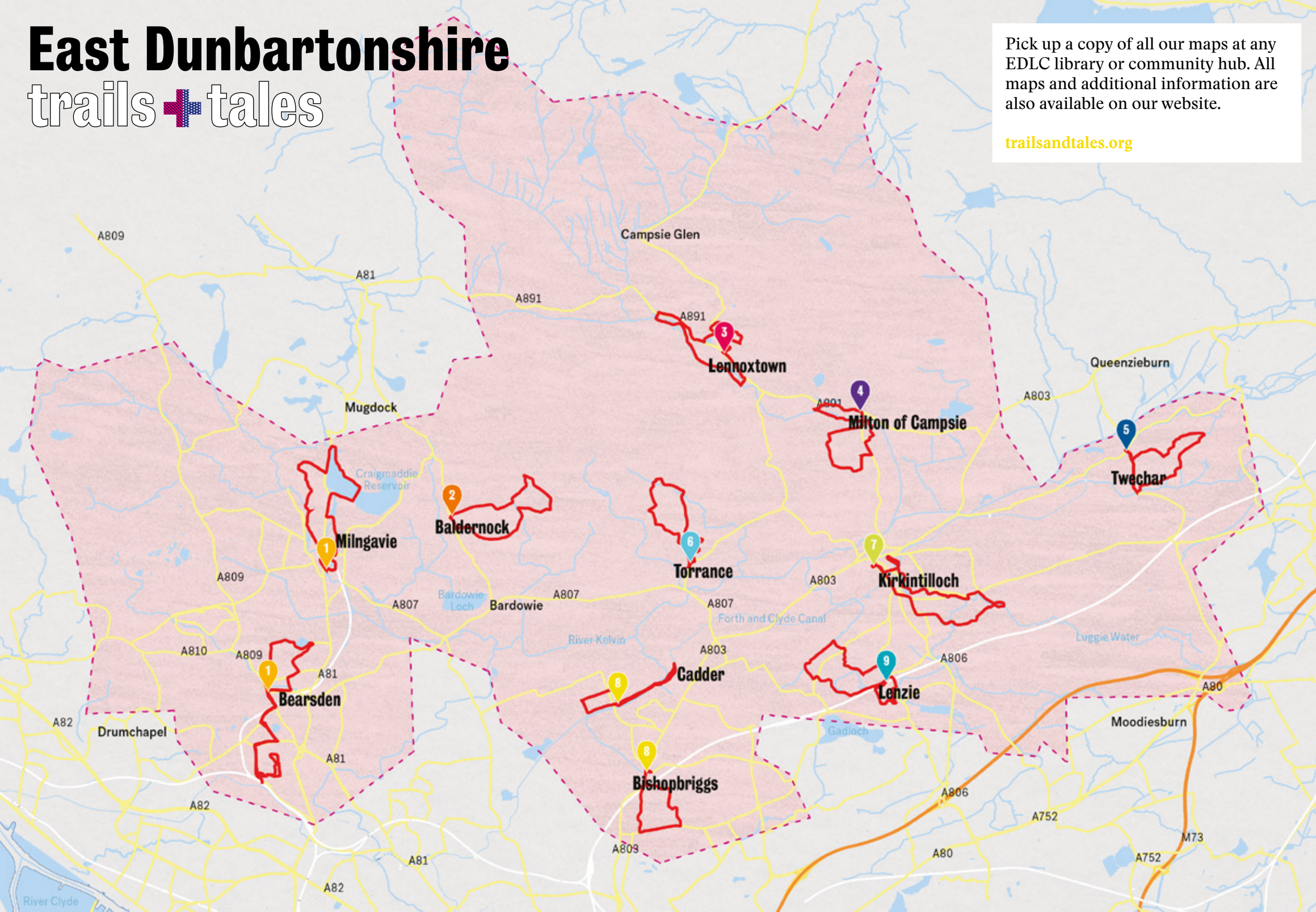
trails + tales

# BISHOPBRIGGS, CADDER & AUCHINAIRN

ART and HERITAGE TRAIL MAP



Watch House Apertures  
by Dug MacLeod,  
Simon Whatley & Toby Paterson



- 

1 Westerton, Bearsden & Milngavie  
6.8km
- 

2 Baldernock  
8.3km
- 

3 Lennoxtown  
6km
- 

4 Milton Of Campsie  
5.3km
- 

5 Twechar  
4.5km
- 

6 Torrance  
4.5km
- 

7 Kirkintilloch & Waterside  
7.6km
- 

8 Bishopbriggs, Cadder & Auchinairn  
4.7km
- 

9 Lenzie  
6.1km

### MORE INFORMATION

#### About our heritage stories

The heritage listed on this map is not always the site of the actual story and is rather an indicative location so the story can be shared.

#### About our walks

Whilst the vast majority of the EDC core path network is of a good standard, in some instances it may not be suitable for all users. Not all parts of the routes are fully passable with cycle trailers, trikes, prams, wheelchairs or tagalongs. Please exercise due caution. If you would like more information before heading out to enjoy one of the trails please email [info@trailsandtales.org](mailto:info@trailsandtales.org)