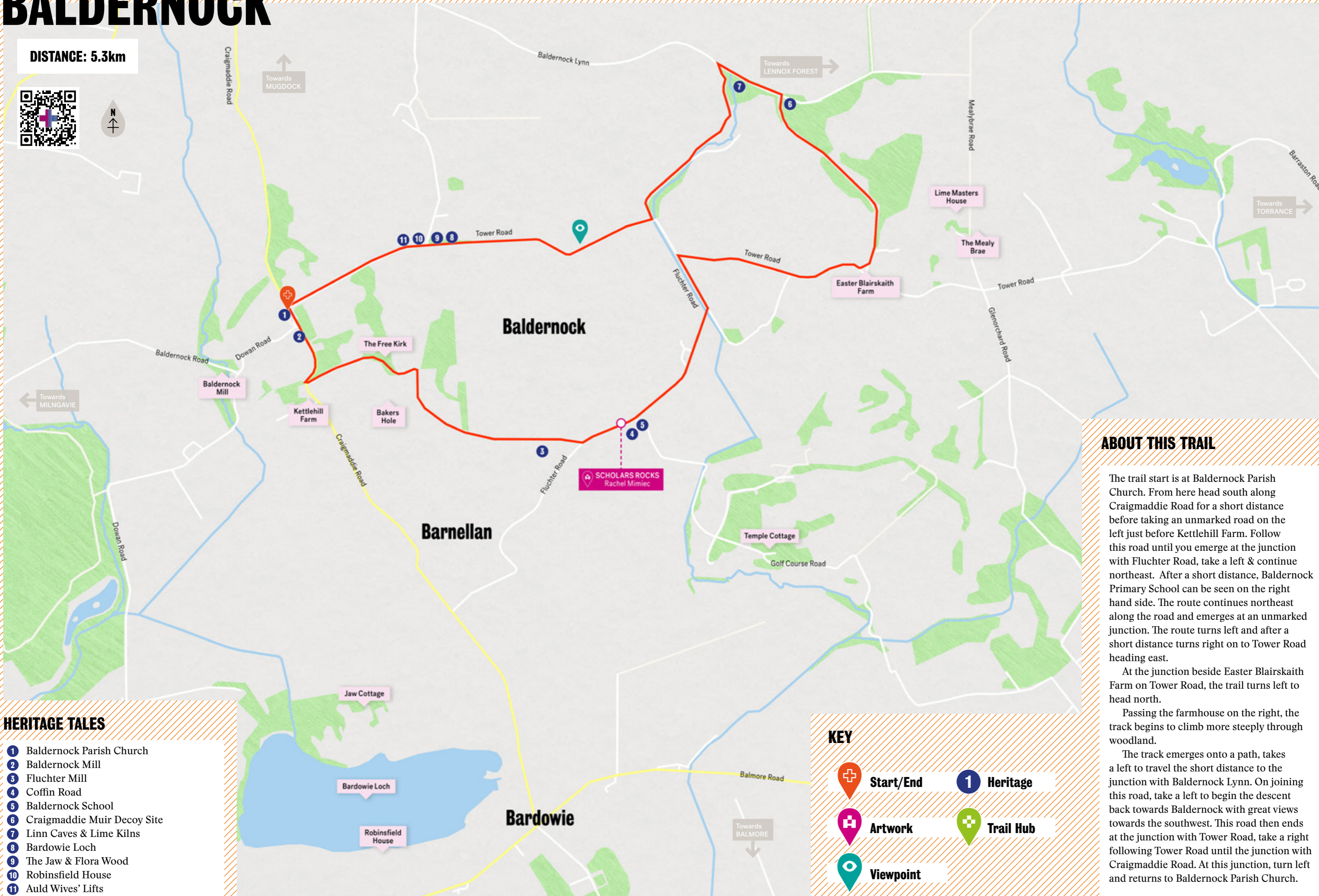


BALDERNOCK

DISTANCE: 5.3km



ABOUT THIS TRAIL

The trail start is at Baldernock Parish Church. From here head south along Craigmaddie Road for a short distance before taking an unmarked road on the left just before Kettlehill Farm. Follow this road until you emerge at the junction with Fluchter Road, take a left & continue northeast. After a short distance, Baldernock Primary School can be seen on the right hand side. The route continues northeast along the road and emerges at an unmarked junction. The route turns left and after a short distance turns right on to Tower Road heading east.

At the junction beside Easter Blairskath Farm on Tower Road, the trail turns left to head north.






Passing the farmhouse on the right, the track begins to climb more steeply through woodland.

The track emerges onto a path, takes a left to travel the short distance to the junction with Baldernock Lynn. On joining this road, take a left to begin the descent back towards Baldernock with great views towards the southwest. This road then ends at the junction with Tower Road, take a right following Tower Road until the junction with Craigmaddie Road. At this junction, turn left and returns to Baldernock Parish Church.

HERITAGE TALES

- 1 Baldernock Parish Church
- 2 Baldernock Mill
- 3 Fluchter Mill
- 4 Coffin Road
- 5 Baldernock School
- 6 Craigmaddie Muir Decoy Site
- 7 Linn Caves & Lime Kilns
- 8 Bardowie Loch
- 9 The Jaw & Flora Wood
- 10 Robinsfield House
- 11 Auld Wives' Lifts

KEY

-  Start/End
-  Heritage
-  Artwork
-  Trail Hub
-  Viewpoint

East Dunbartonshire

trails + tales

Pick up a copy of all our maps at any EDLC library or community hub. All maps and additional information are also available on our website.

trailsandtales.org



Scan QR code to access more information about this trail, heritage, and artworks



Email: info@trailsandtales.org
Tel: EDLC Trust Head Quarters 0141 777 3143

trailsandtales.org

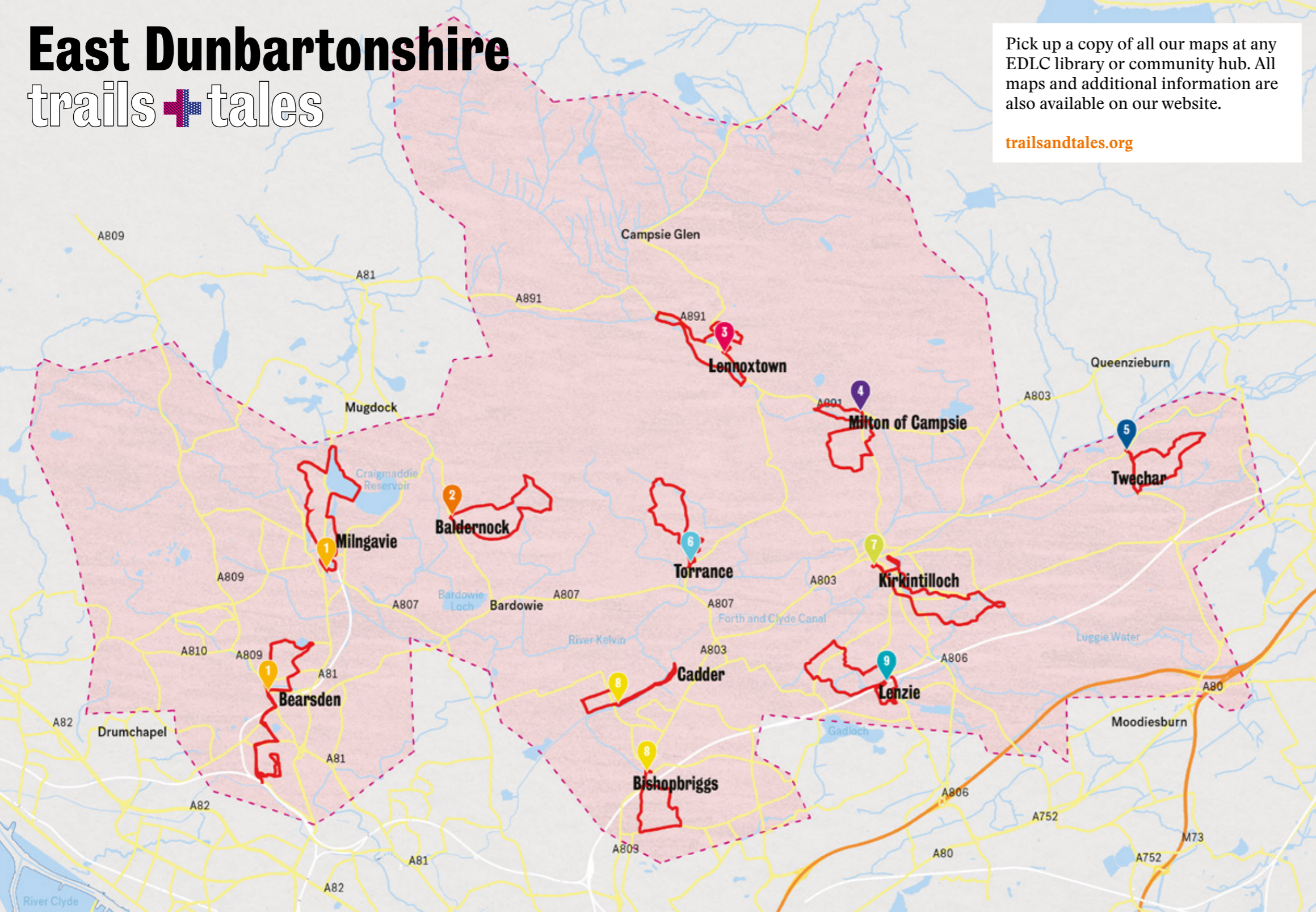
Trails and Tales is an Arts & Heritage Project which has engaged artists with communities to explore their local history and heritage. This project has generated research, conversations and creative responses to learning and has informed the design and creation of a series of outdoor sculptural arts and heritage trails, across 11 local communities (towns and villages). There are 9 downloadable maps on our website which you can use to explore East Dunbartonshire. These can also be found across our Trail Hubs, Libraries & Cultural Venues. For more information please see trailsandtales.org

trails + tales

trails + tales

BALDERNOCK

ART and HERITAGE TRAIL MAP



-  **1 Westerton, Bearsden & Milngavie**
6.8km

-  **2 Baldernock**
8.3km

-  **3 Lennoxtown**
6km

-  **4 Milton Of Campsie**
5.3km

-  **5 Twechar**
4.5km

-  **6 Torrance**
4.5km

-  **7 Kirkintilloch & Waterside**
7.6km

-  **8 Bishopbriggs, Cadder & Auchinairn**
4.7km

-  **9 Lenzie**
6.1km


MORE INFORMATION

About our heritage stories

The heritage listed on this map is not always the site of the actual story and is rather an indicative location so the story can be shared.

About our walks

Whilst the vast majority of the EDC core path network is of a good standard, in some instances it may not be suitable for all users. Not all parts of the routes are fully passable with cycle trailers, trikes, prams, wheelchairs or tagalongs. Please exercise due caution. If you would like more information before heading out to enjoy one of the trails please email info@trailsandtales.org